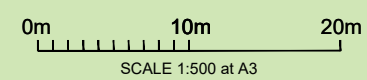
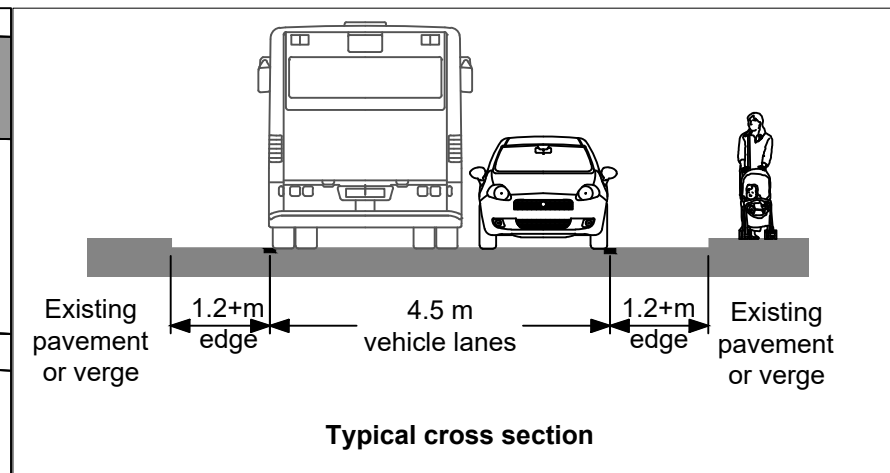
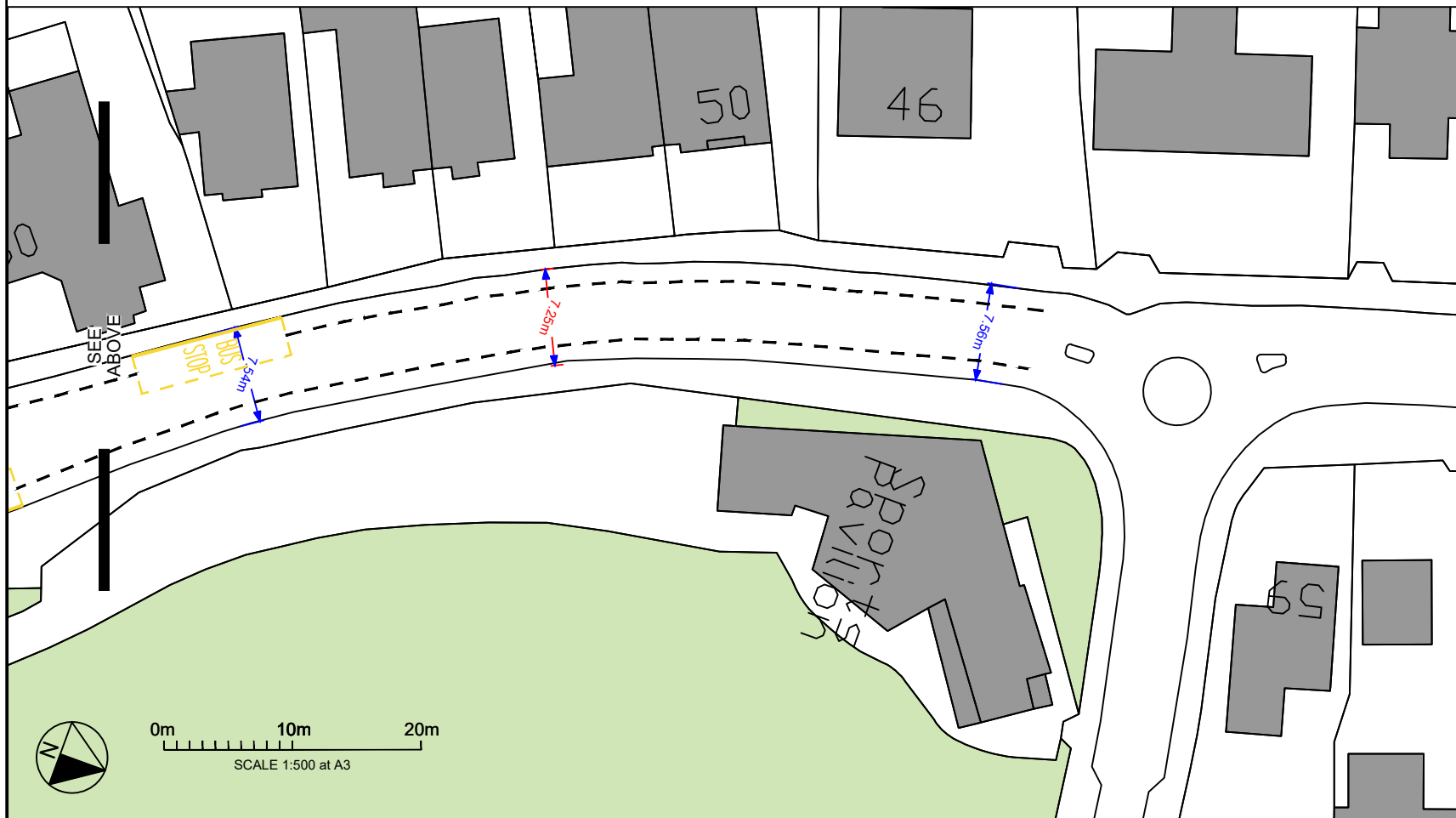


Key:	
	Proposed edge line
	Proposed speed cushion
	Narrowest sections
7.25m	Road width from OS base map
7.25m	Road width checked on site



General Notes

1. Design is indicative and needs to be checked against topographical survey as OS base map dimensions do not seem sufficiently accurate.
2. The delivery of this drawing in electronic format shall not be construed to provide any authorisation or right of the recipient or any other person to rely upon, alter or otherwise use the information provided. Any use of this information is at the sole risk and liability of the user and Sustrans assumes no liability for unauthorised use of alteration of the information contained herein.
3. These drawings have been produced under the CDM 2015 Regulations. The client is directed to their duties under Regulation 4 of CDM 2015.
4. This drawing has been produced to be read in colour, for the sheet size specified below. Printing or copying in black and white, or on a different sheet size, may lead to misinterpretation of the design.
5. Existing surfaces to be repaired/rebuilt as required.
6. No underground services information has been provided at this stage



North Somerset

Pill
Pill Road and Ham Green
Sheet 3 of 3

Drawn: CT	Check: PS	Appr: RT	Date: 23/09/2021	Scale at A3: 1:500
-----------	-----------	----------	------------------	--------------------

FOR DISCUSSION

Drawing No: H&T 281 - 03	Revision: -
-----------------------------	----------------